


A true copy of Bylaw No. 246
registered in the office of the
Inspector of Municipalities this
16th day of November 2022

GILLIES BAY IMPROVEMENT DISTRICT
TAXATION BYLAW NO. 246


Deputy Inspector of Municipalities


***A by-law for levying taxes on the land and improvements within the
District for water system improvements and to provide for street
lighting, and to provide for imposing a percentage addition to encourage
prompt payment thereof.***

The Trustees of the Gillies Bay Improvement District ENACT AS FOLLOWS:

1. For the year 2023 there is hereby levied the following taxes:
 - a. A tax of **\$600.00** on all parcels of land classified into GROUP "A"
 - b. A tax of **NIL** on all parcels of land classified into GROUP "B"
 - c. An additional tax of **\$68.00** on all parcels of land classified as GROUP "C".
2. The aforementioned taxes shall be due and payable on or before the 1st day of July 2023 and shall have a percentage addition of 12% added to all taxes remaining unpaid after the said date.
3. In addition, taxes remaining unpaid on the 1st day of March next following the date upon which taxes are levied shall bear interest at the rate prescribed by the Lieutenant Governor in Council under the *Taxation (Rural Area) Act*, as set out under Section 717 of the *Local Government Act*.
4. This by-law may be cited as the "**Taxation Bylaw 2023**".


INTRODUCED and given first reading by the Trustees on the 11th day of October 2022.

RECONSIDERED and finally passed by the Trustees on the 11th day of October 2022.



Chair of the Trustees

I hereby certify that this is a true copy of **Bylaw No. 246**.



Officer



For Reference

Land Parcel Classification (as defined under Bylaw No 232 dated Nov 14, 2018, and entitled "25th Assessment Bylaw") are as follows:

In this bylaw "parcel" means any lot, block, or other area which is the subject of separate registration in the Land Title Office and having a unique Parcel Identifier number (PID).

GROUP A: Shall comprise each and every parcel of land to which water is or can be supplied from the existing works of the district.

GROUP B: Shall comprise each and every parcel of land not classified into Group A.

GROUP C: Shall comprise each and every parcel of land which was within the surveyed boundaries of the improvement district of Gillies Bay.

