

GILLIES BAY IMPROVEMENT DISTRICT
BYLAW NO. 237

A bylaw for levying taxes on the land and improvements within the District for water system improvements and to provide for street lighting, and to provide for imposing a percentage addition to encourage prompt payment thereof.


THE TRUSTEES of the Gillies Bay Improvement District in open meeting assembled ENACTS AS FOLLOWS:

1. For the year 2020 there is hereby levied the following taxes:
 - a. A tax of \$ **475.00** on all parcels of land classified into GROUP "A"
 - b. A tax of **NIL** on all parcels of land classified into GROUP "B"
 - c. An additional tax of \$ **68.00** on all parcels of land classified as GROUP "C".
2. The aforementioned taxes shall be due and payable on or before the 1st day of July 2020 and shall have a percentage addition of 12% added to all taxes remaining unpaid after the said date.
3. In addition, taxes remaining unpaid on the 1st day of March next following the date upon which the taxes are levied shall bear interest at the rate prescribed by the Lieutenant Governor in Council under the *Taxation (Rural Area) Act*, as set out under Section 717 of the *Local Government Act*.
4. This bylaw may be cited as the "Taxation Bylaw 2020".


INTRODUCED and given first reading by the Trustees on the 12th day of November 2019.

RECONSIDERED and finally passed by the Trustees on the day 12th of November 2019.

I hereby certify that this is a true copy of Bylaw No. 237




Chair of the Trustees



Officer



A true copy of Bylaw No.
registered in the office of the
Inspector of Municipalities this
5 day of December 20 19


Deputy Inspector of Municipalities

For Reference

Land Parcel Classification (as defined under By-Law No 105 dated Nov 8, 1989 and entitled "24th Assessment Bylaw") are as follows:

Group A Shall comprise each and every parcel of land to which water is or can be supplied From the existing works of the District.

Group B Shall comprise each and every parcel of land not classified Group A.

Group C Shall comprise each and every parcel of land which was within the District Boundaries prior to May 1985.

